

Navigation and Mapping IT Apps

North Florida Prescribed Fire Council
Fall Meeting 2016



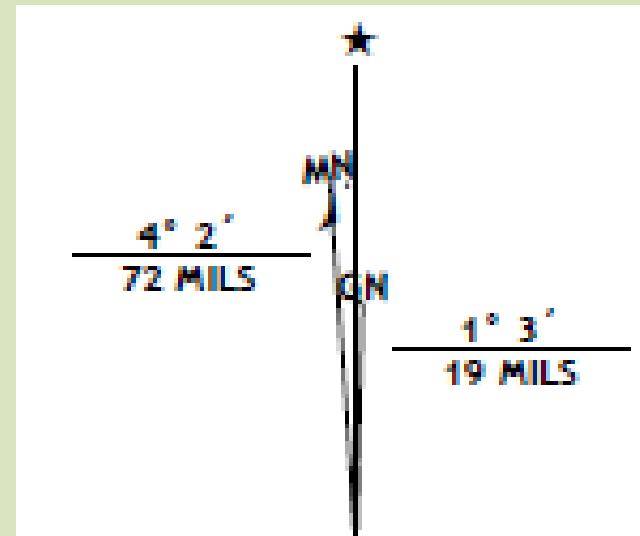
Brendan Mulholland
GIS Specialist
Florida Forest Service
Tallahassee District (D4)



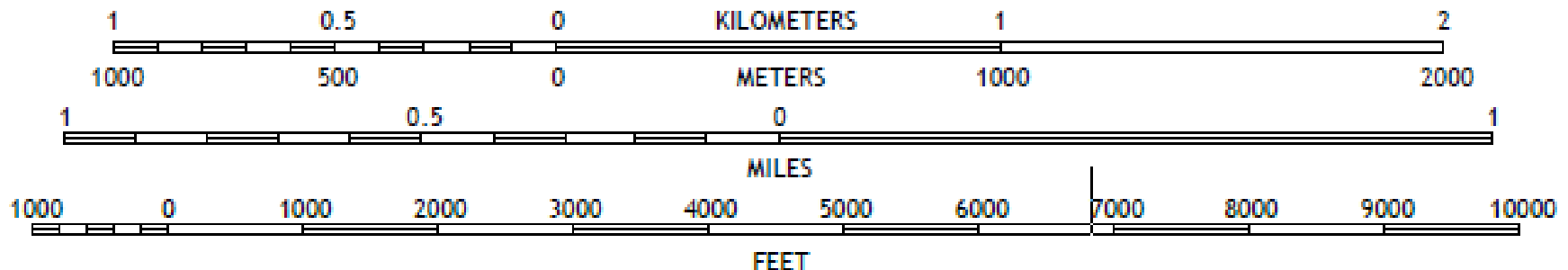


Map Components

- Scale
- North Arrow
- Legend / Symbols
- Title
- Content



SCALE 1:24 000



GPS

- Global Positioning Systems
- Battery Operated
- Pinpoint Location
- Navigate to Location
- Wide Area Augmentation System (WAAS)
- Record Data – Data Dictionaries

Garmin Basemap:

www.gpsfiledepot.com

Smart Phones

- Included Map Application
- Other Market Applications
 - **Avenza PDF Maps**
 - **Glympse**
 - **ArcGIS Mobile**
 - GPS Fields Area Measure (Android)
 - Measure Map* (Apple)
 - Maps Measure (Android)
 - MotionX GPS* (Apple)
 - Open GPS Tracker (Android)
 - Find My Friends (Apple)

Avenza PDF Maps



PDF Maps

Get the App. Get the Map.®

Winner of multiple awards including

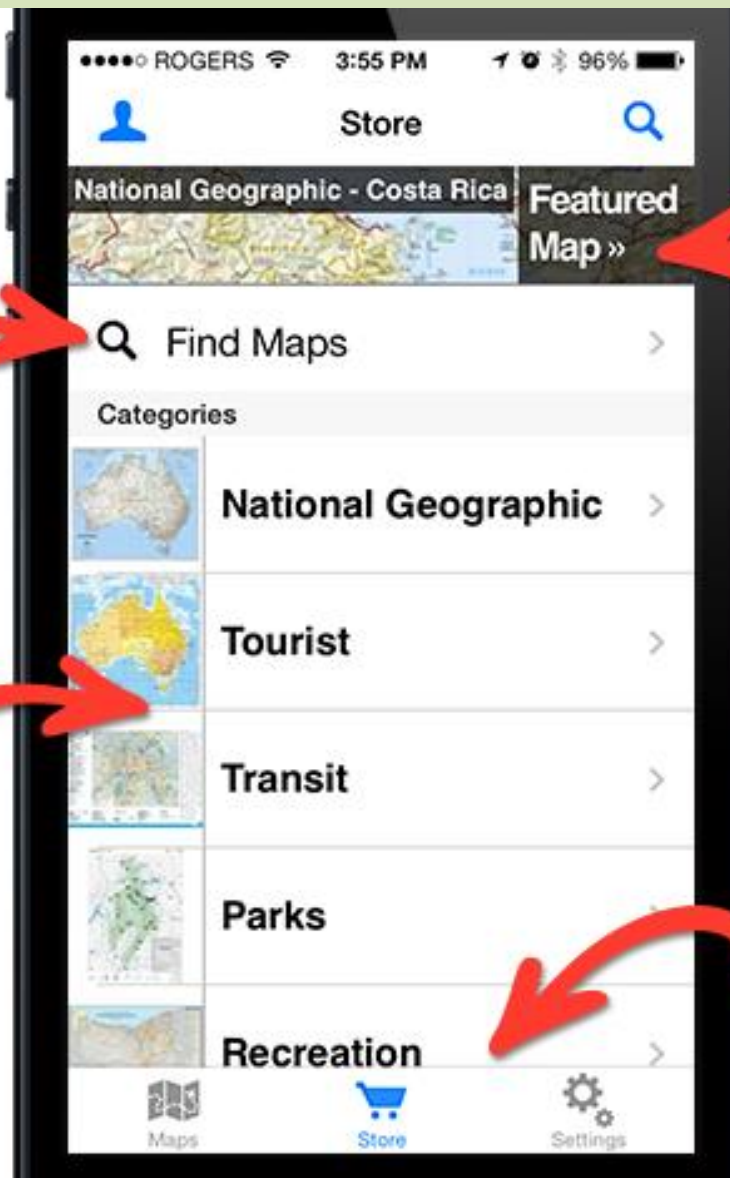
- Best Map Product Worldwide in 2011
- Best Maps for Multimedia Application
- New Technology & New Media Award
- Technology Innovation Award for Mobile Mapping

“The king of single-purpose maps.” –USA Today

Get maps.

Quickly find maps that are near your location.

Browse and scroll through the list to see more map categories.



Get featured maps and vendors here.

Tap the Store button to access thousands of maps in the Avenza Map Store.

Screen image shown on PDF Maps for iOS

Find yourself.

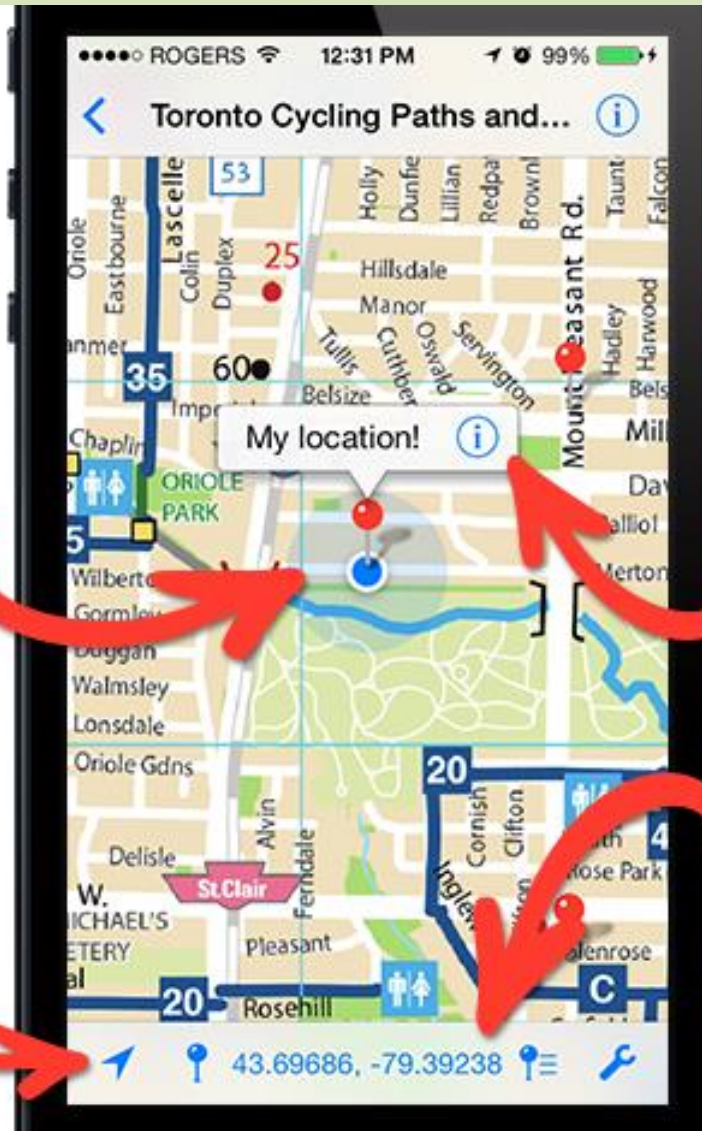
The blue dot and cross hair shows your current position.

Tap GPS button to view your current location. Tap Placemark button to drop a placemark.

Drop placemarks at your location. Tap to edit attributes.

Your location based on GPS reading. Tap to change the display format.

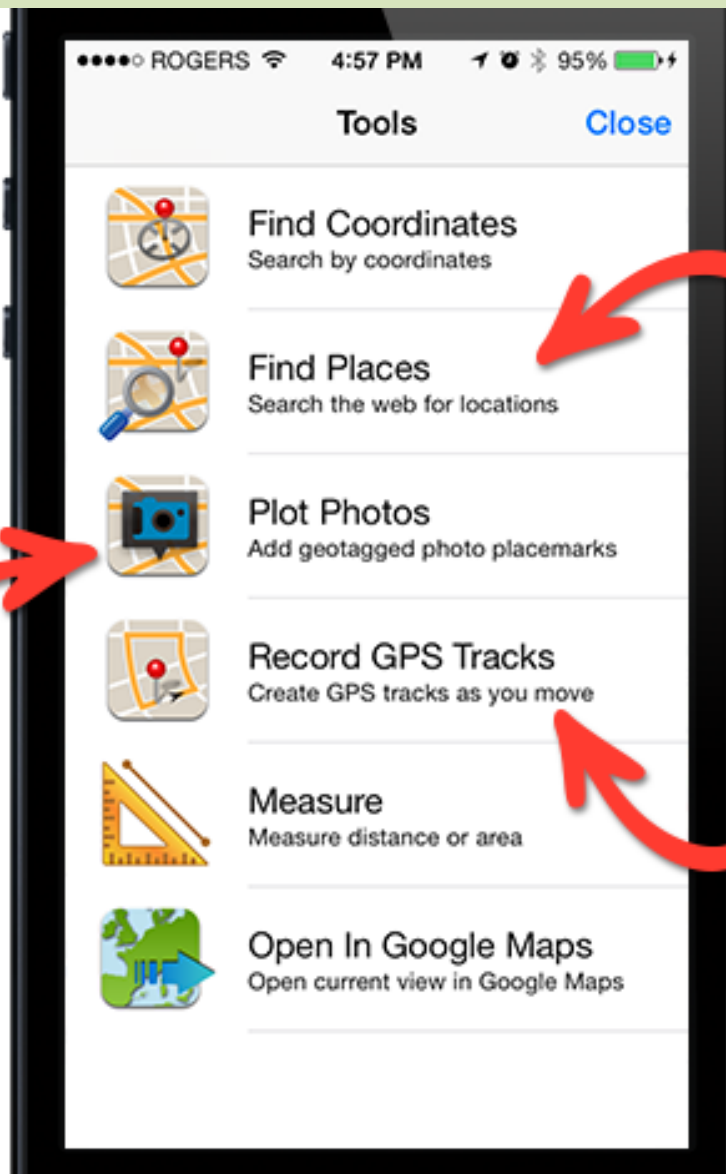
Screen image shown on PDF Maps for iOS



Use tools.

Tap the Tools button on any map view to access these tools

Add geotagged photos which automatically get plotted at its location on the map



Search for points of interest. Placemarks drop at their location.

Record where you're going. Automatically keeps speed, distance and elevation.

Screen image shown on PDF Maps for iOS

Close

Import Map

From PDF Maps Store

Choose from thousands of maps on the PDF Maps Store

From iTunes File Sharing >

From Dropbox >

From QR Code >

FROM THE WEB


Type or Paste URL here

< All Inboxes

Most written communications to or from state employees are public records obtainable by the public upon request. Emails sent



il




Add to Notes



Copy to PDF
Maps



Copy to
iBooks



Save
Attachment



Markup and
Reply



Print



Quick

Cancel



Edit



HighBridge_May2016

7.0 mi ↗



JoeBuddBurn_April2016

5.7 mi ←



JoeBudd_April2016

5.3 mi ←



Liberty_STR

7.2 mi ←



Mldway_May2016

3.8 mi ←



Maps



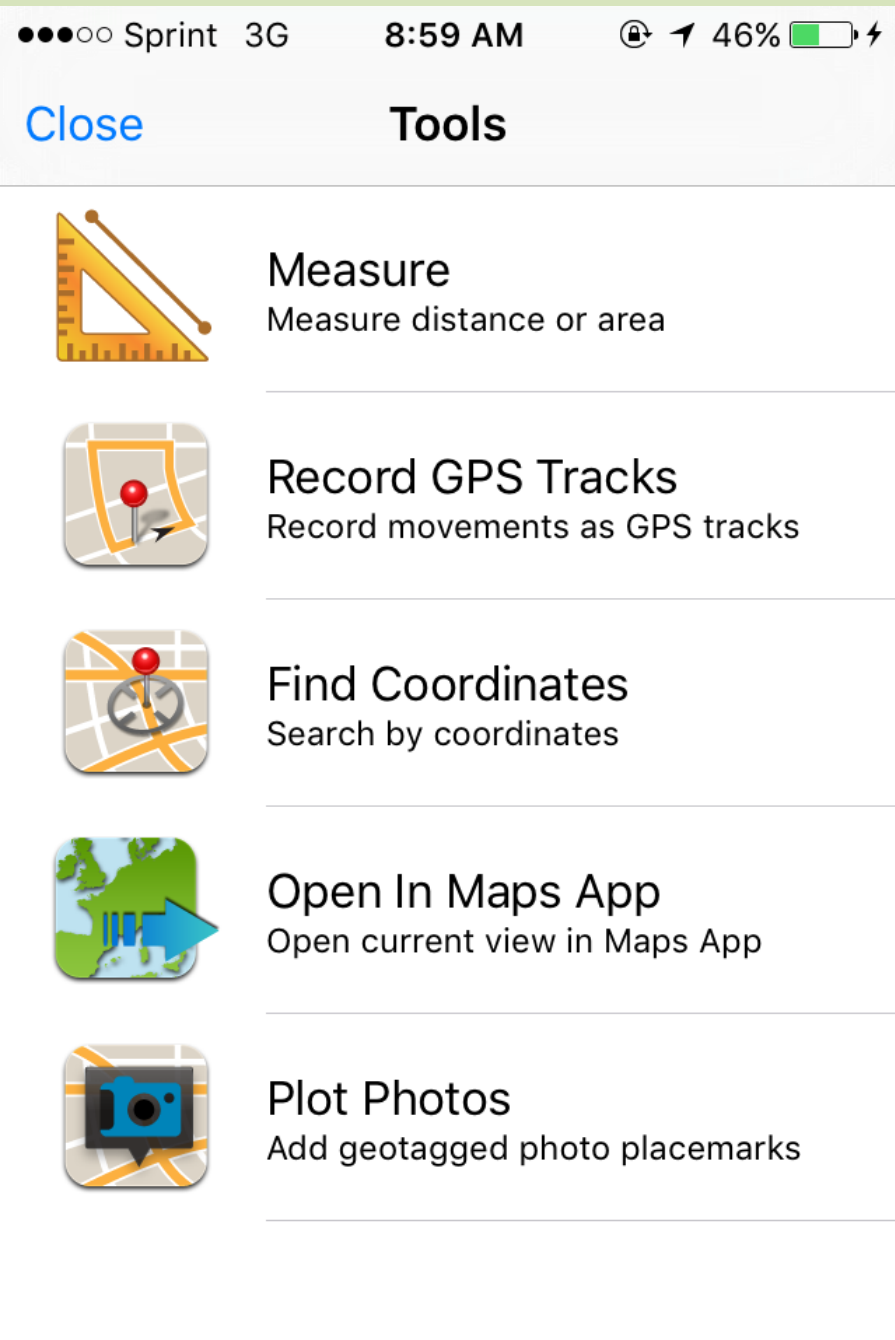
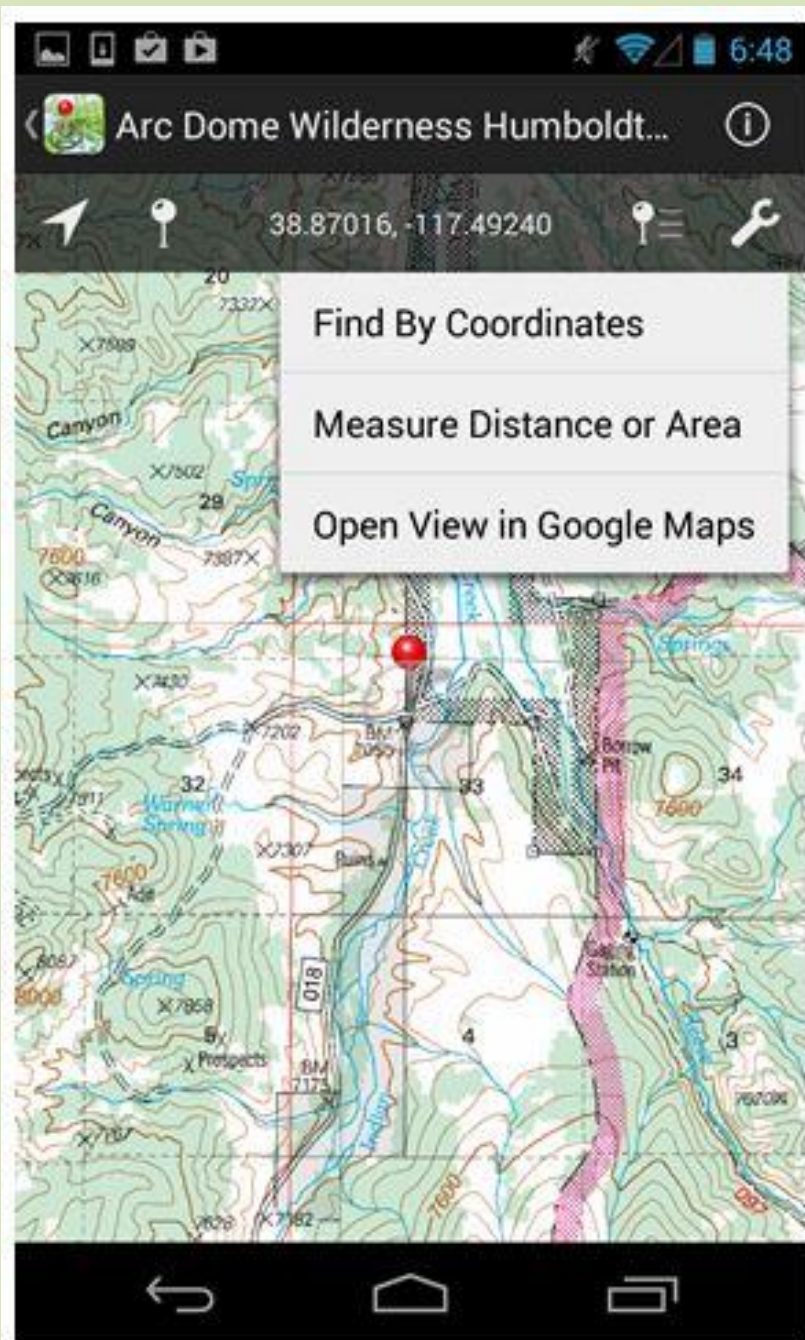
Layers



Store



Settings

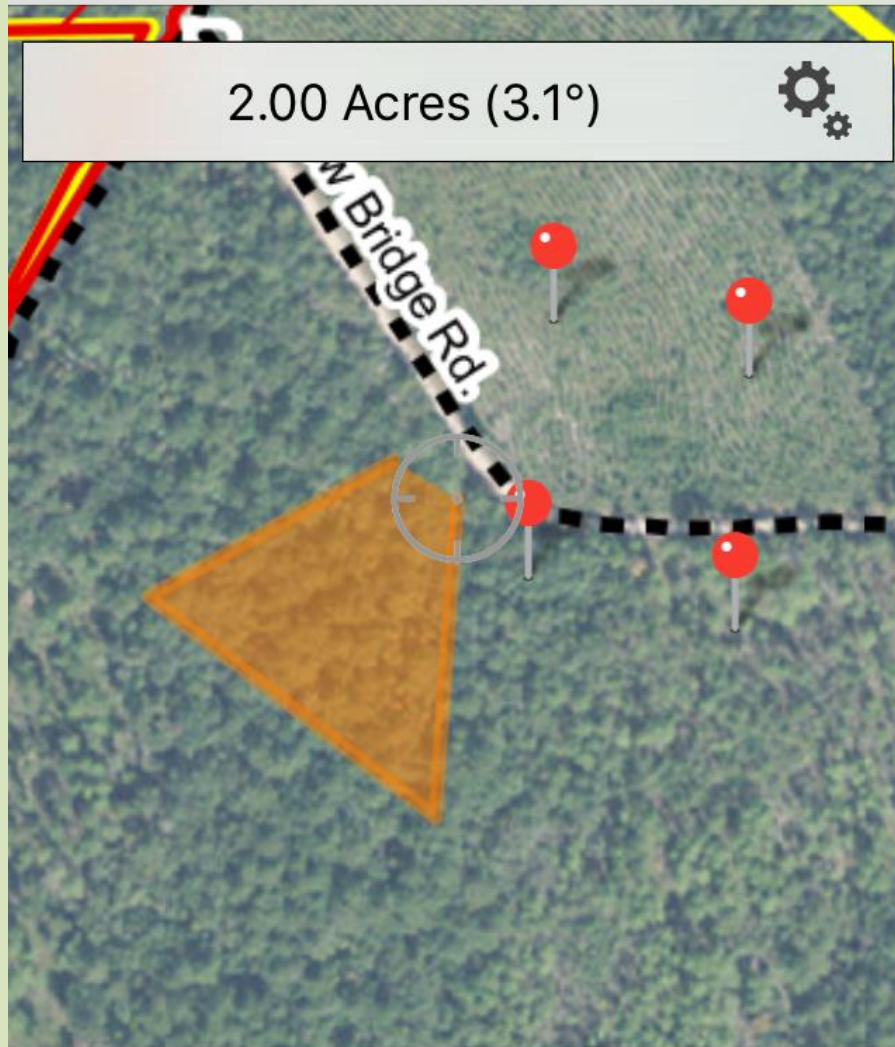




Mldway_May2016

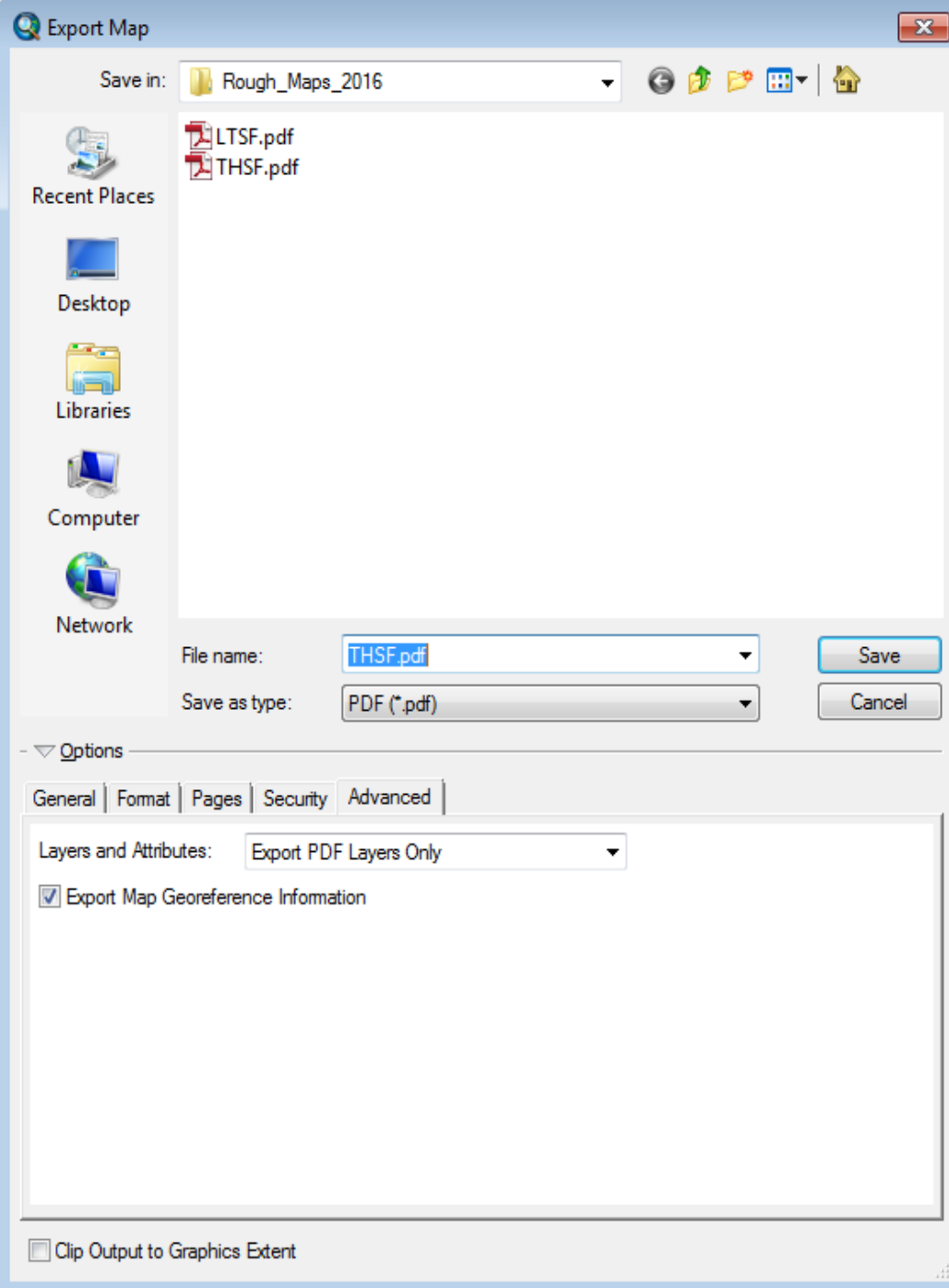


2.00 Acres (3.1°)



Save

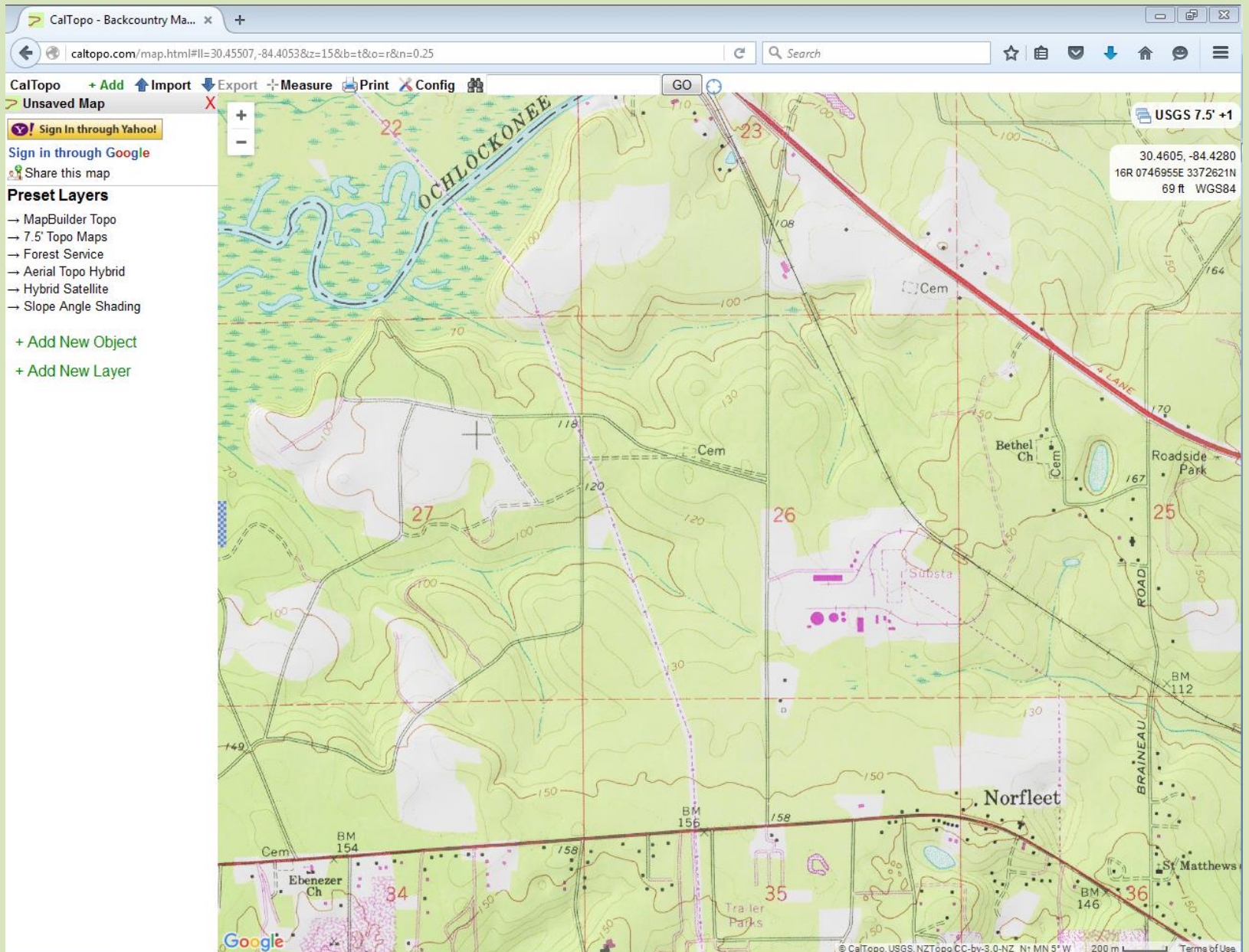
Done



“Avenza Maps is free for personal, non commercial use for recreation and general personal navigation.”


<https://www.avenzamaps.com/commercial-usage/subscription.html>

CalTopo





Mercator Projection
WGS84
UTM Zone 16R
CalTopo.com



 **Export**  **Measure**  **Print**  **Config** 

Garmin GPS

[Connect Directly to GPS](#)

GPX File

[Download GPX File](#)

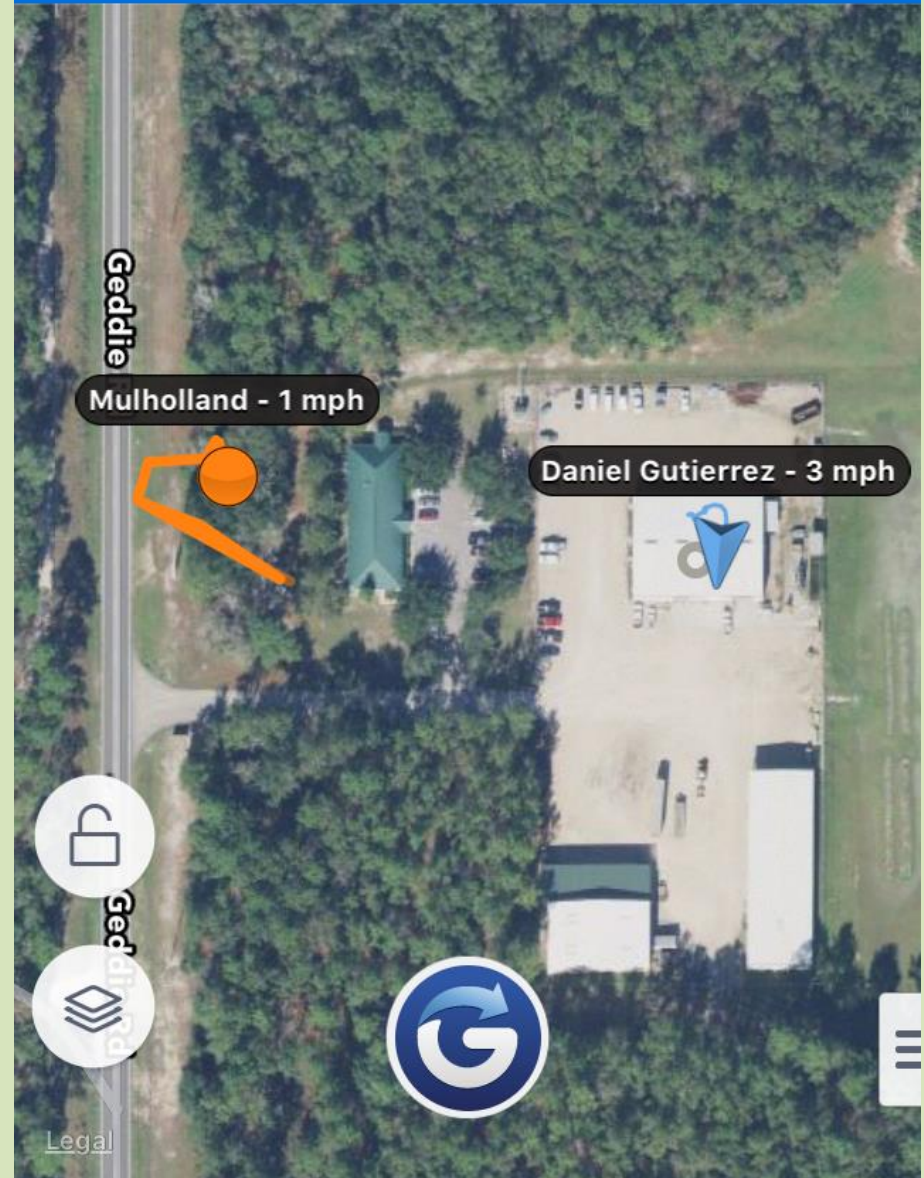
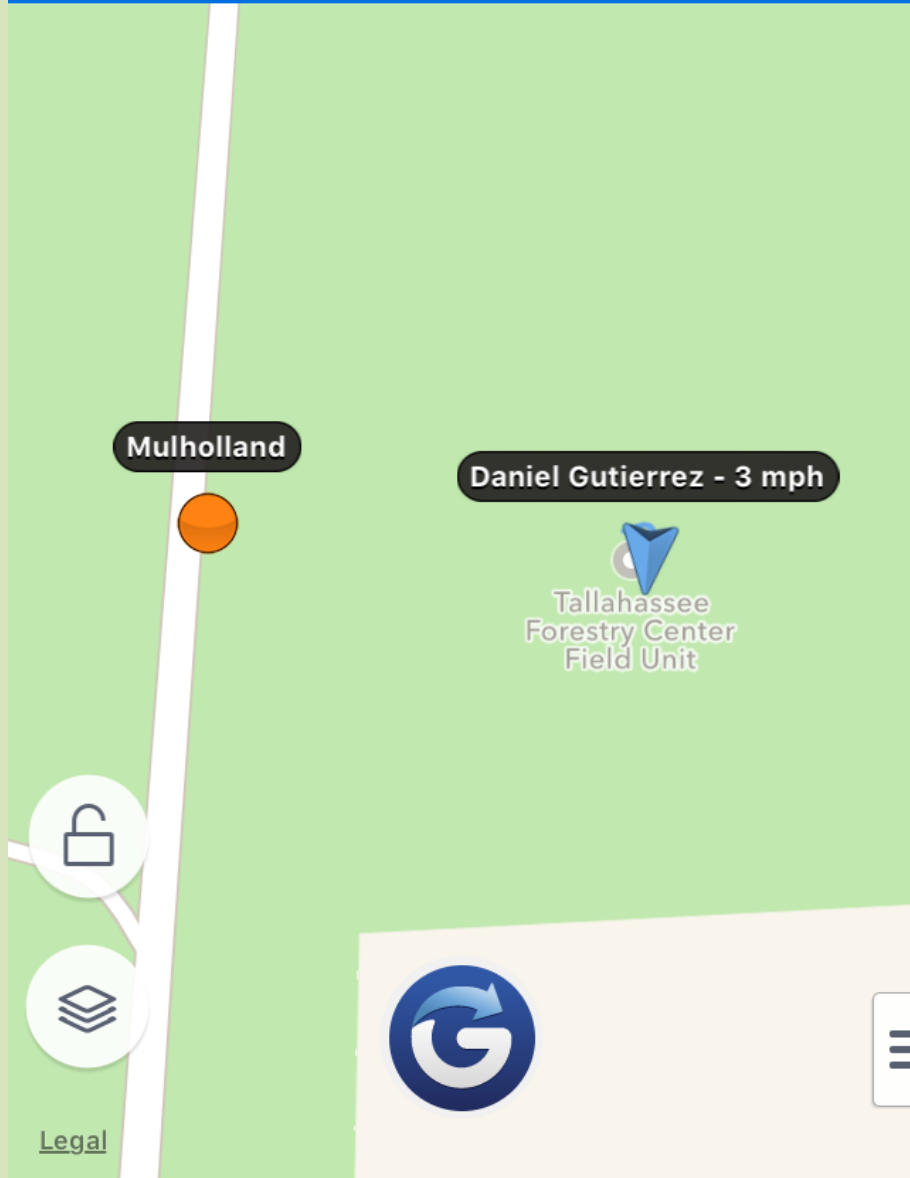
[Download CalTopo Backup with additional data](#)

Google Earth

[Download KML File](#)

Glympse







User Details



Daniel Gutierrez

Sharing

last updated 1 min ago



Sharing location for

0:12



Speed (mph)

2.8



Estimated arrival in

--

[Copy Location to Clipboard \(Daniel...](#)

[Route to Daniel Gutierrez](#)

[Remove Daniel Gutierrez From Map](#)



New Glympse

Send

To:

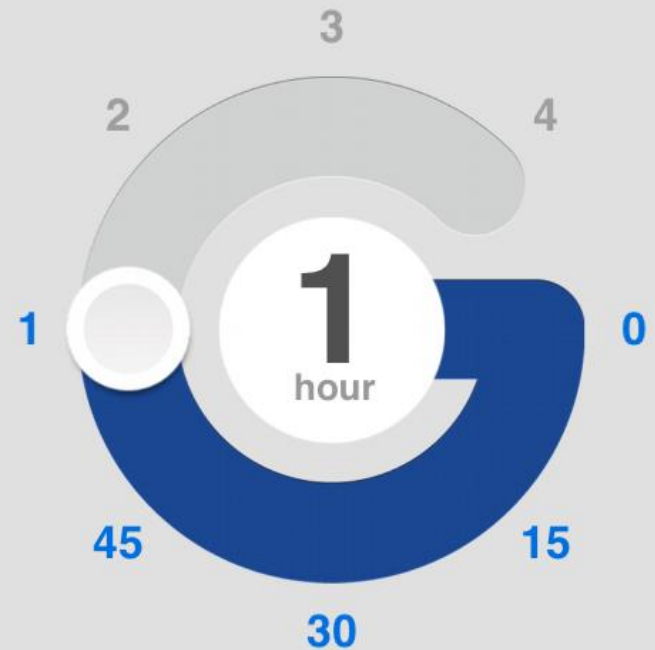
[Daniel Gutierrez](#)



(destination optional)



(message optional)



ArcGIS Mobile

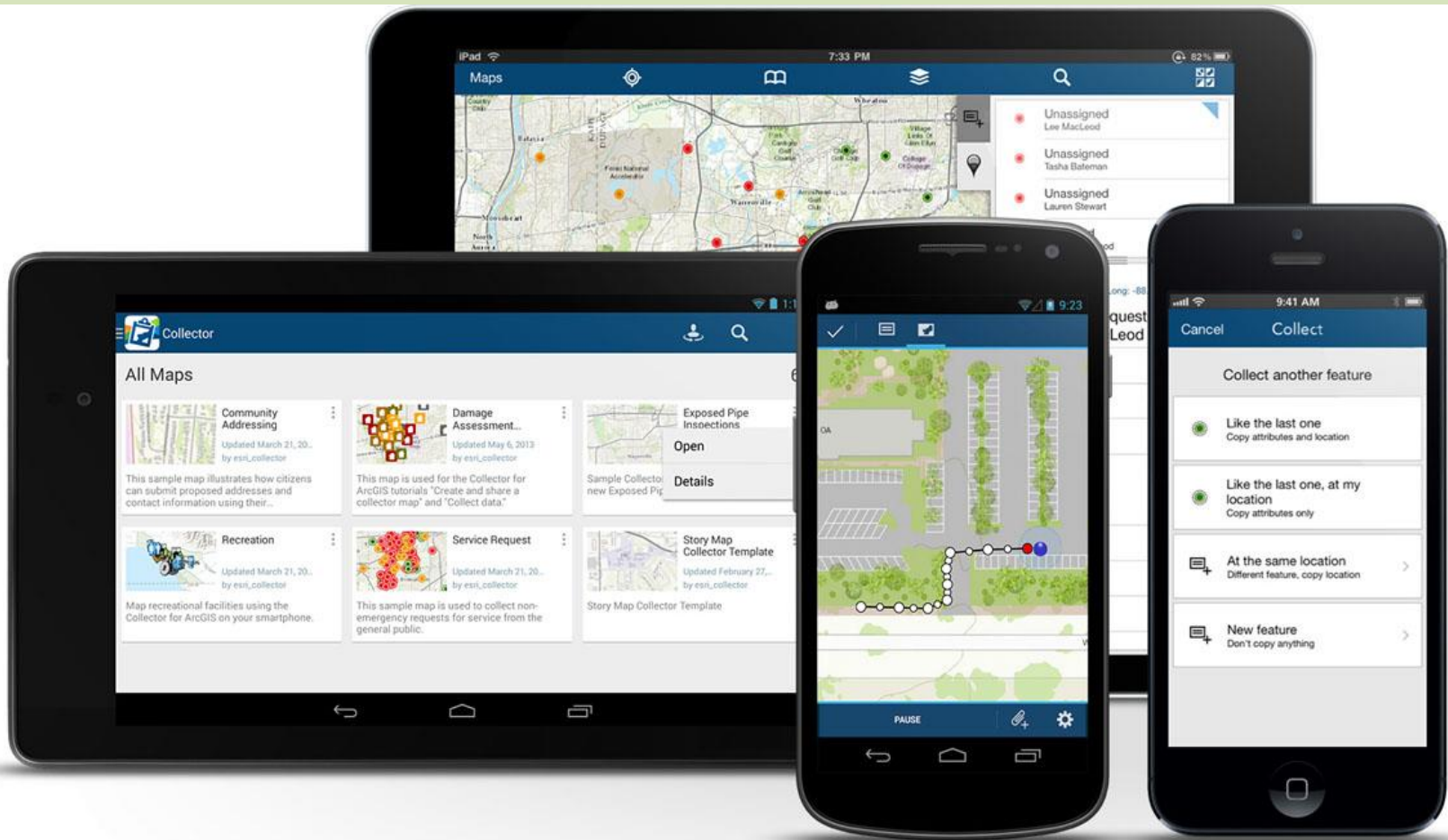


- Explorer for ArcGIS
- Collector for ArcGIS
 - Survey123 for ArcGIS

Explorer



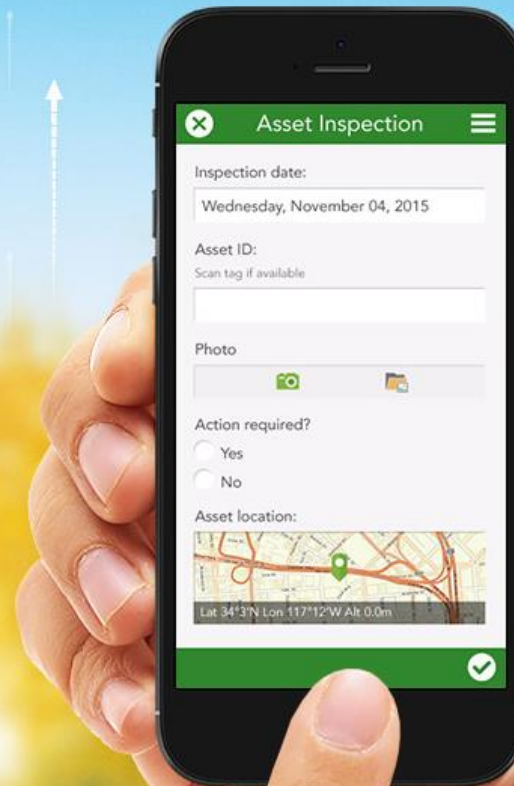
Collector



Survey123

Survey123 for ArcGIS

Smarter Forms, Smarter Field Work



Other Applications

- **Incident Related**

- Wildland Fire Toolkit* (Apple)
- Wildfire Ops
- 911 Toolkit* (Apple)
- Theodolite* (Apple)

- **Weather**

- Fire Weather Calculator
- Dark Sky* (Purchase on Apple, free on Android)
- Wunderground
- MyRadar Weather Radar
- Lightning Finder*
- WindNinja-Mobile

Thank You!

Brendan.Mulholland@FreshFromFlorida.com